











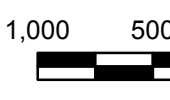
**DRESDEN, TENNESSEE**

ORDINANCE NUMBER	DATE ADOPTED
96-1	01/02/1996
96-2	01/02/1996
1996	02/06/1996
1997	08/05/1997
1998	11/10/1998
200-02	12/05/2005
2007-06	02/08/2007
2007-07	01/18/2007
2008-09	05/05/2008
2009-06	09/08/2008
2009-11	02/02/2009
2009-13	03/02/2009
2012-03	05/07/2012
2012-05	06/04/2012
2013-05	11/05/2012
2013-08	01/03/2013

ADOPTED: \_\_\_\_\_  
 DATE: \_\_\_\_\_  
 MAYOR: \_\_\_\_\_  
 CITY CLERK: \_\_\_\_\_

MAP PREPARED BY THE:  
 Northwest Tennessee Development District  
 Regional Planning Department  
 Martin, Tennessee

BASE PARCEL DATA PROVIDED BY THE:  
 TENNESSEE DEPARTMENT OF FINANCE & ADMINISTRATION  
 OFFICE FOR INFORMATION RESOURCES  
 ADOPTED: NOVEMBER 1995  
 UPDATED: 1/31/2013

- Legend**
-  Parcels
  -  R-1 LOW DENSITY RESIDENTIAL
  -  R-1A LOW DENSITY RESIDENTIAL
  -  R-2 MEDIUM DENSITY RESIDENTIAL
  -  R-3 HIGH DENSITY RESIDENTIAL
  -  B-1 NEIGHBORHOOD BUSINESS
  -  B-2 GENERAL BUSINESS
  -  B-3 HIGHWAY ORIENTED BUSINESS
  -  M-1 LIGHT INDUSTRIAL
  -  M-2 HEAVY INDUSTRIAL

